

**AN ANALYTICAL STUDY OF URBAN SPACE AND CRIME
CASE STUDY – BAMBALAPITIYA**

**LIBRARY
UNIVERSITY OF MORATUWA, SRI LANKA
MORATUWA**

R.M.J.C RATNAYAKE



University of Moratuwa, Sri Lanka.
Electronic Theses & Dissertations
www.lib.mrt.ac.lk

Dissertation

Submitted in partial fulfillment of the requirements of the
Master of Science Degree in Town & Country Planning

Universith of Moratuwa



96418

DEPARTMENT OF TOWN & COUNTRY PLANNING

UNIVERSITY OF MORATUWA

NOVEMBER 2009


96418

96418
11/11/09

Declaration

This dissertation contains no material published elsewhere, except where due reference is made in the dissertation, and is not been used for the award of any other degree or diploma in any university, nor has it been written in collaboration with any person

I wish to also declare that the total number of words in the body of this dissertation (Excluding appendices, annexes and references) is approximately 9670 words.


Signature..........
Name of Student: R.M.J.C Ratnayake
Group: 2008/2009
Registration Number: 07/9620
Date: 10.11.2010



University of Moratuwa, Sri Lanka.
Electronic Theses & Dissertations
www.lib.mrt.ac.lk

Certification


I certify herewith that R.M.J.C Ratnayake, registration no. 07/9620 of the Master Science of Town & Country Planning 2008/2009 Programme has prepared this Individually Supervised Research Project Report under my supervision.



Signature of Principal Supervisor

Name... R. M. J. C. Ratnayake

Date... 19/04/2010



Head of the Department

Town & Country Planning

Date... 28/12/10



University of Moratuwa, Sri Lanka.
Electronic Theses & Dissertations
www.lib.mrt.ac.lk

Abstract

It is predicted that the Sri Lanka's urban population will be around 55% to 60 % from the total population in year 2020. This is not a phenomenon only for Sri Lanka; entire Asian region particularly developing countries will get the same. At the same time it is predicted that the economic power will also be shifted to the Asian region from the western hemisphere. As a result urbanization will play crucial role regarding economic, social and cultural aspects in these countries. Therefore it can be assumed that urbanization will reshape and change dimensions of these factors while people will decides those changes in the course of good and bad.

Crime which remains in urban areas as a hazard also can be spread further as a residual in the wake of these developments. When reviewing the literature it can be understood that study of crimes rather more close to sociology. However a lot of research endeavors can be found regarding crime and urban space in the last three decades by famous western scholar such as Barry Poyner, Jane Jacobs, Newman etc. However it can be noted that different studies envisages different outcomes hence it is still wide open for further studies. Therefore this study is also an attempt to envisage the existing situation of the occurrence of crime in relation to urban areas as well as their relationship with urban attributes in the perspective of the Sri Lankan cities. Therefore this research is devised through an analysis of the urban morphology attributes and crimes. For this three crime categories such as house breaking and theft, robberies and vehicle theft were employed which is known as opportunistic crimes. Through a literature review it was identified main attributes in urban space which more likely induced crimes and applied those main urban attributes to an urban area in city of Colombo to identify the crime pattern with the urban space. For this purpose the study areas was selected based on the frequency of above said crimes as well as crime per population.

By the analysis it was map out that the some of the crimes were occurred due to the reasons of both macro and micro level urban attributes. However it also observed that first it required to saturated macro level of urban attributes at first and within that space micro level of urban attributes required to fulfill for the occurrence of crime. Thereby it was model the macro level of attributes to generate a crime risk areas in the study area and compared it with actual crimes to evaluate the possibility of the occurrences of crimes in macro level urban attributes.

Acknowledgement

This research report is based on under the subject module of TP 1430 – M Sc Dissertation of Master of Science in Town & Country Planning of 2007/2008.

First of all I would like to thanks my supervisor senior lecturer Mr. Rangajeewa Ratnayake of Department Town & Country Planning, for assisting me to carry out this research project. His supervision & guidance played a vital role in carrying out this research immensely.

Also I must be extended my gratitude to senior lecturer Mr. P.K.S Mahanama (Dean of the Faculty of Architecture), senior lecturer Dr. Jagath Munasinghe (Course Coordinator/Head of the Department), senior lecturer Mr. K.D Fernando and senior lecturer Ms. H.M.Herath who set us as to thinking. They have given us far more guidance and support than that can be expected. We have greatly benefited from their multi-disciplinary knowledge and specialties which provide comments and advice on different perspectives.

I must be thankful to Senior Superintendent of Police, Crime Branch of Police and Mrs. Vineetha of Accounts Division of Police Headquarters and IP Mr. Upul Senaviratne, former Officer in Charge of Bambalapitiya Police Station for their kind help in assisting of collection of crime data.

I also thanks for the staff of the Department Town & Country Planning of University of Moratuwa for their support in this regard.

Finally I thankful to Mr. Lakshman Jayasekara, Director General, and Mr. Veranjan Kurukulasuriya, Director Research of National Physical Planning Department for their approval for granting of funds and study leave for this course.

Contents

Abstract

Acknowledgement

Chapter 1: Introduction

1.1 Background	01
1.2 Statement of the Problem	01
1.3 Objectives of the Study	03
1.4 Methodology of the Study	03
1.5 Scope of the Study	04

Chapter 2: Literature Review

2.1 Introduction	06
2.2 What is an Urban Space?	06
2.3 Forms of Urban Settlements	06
2.4 Main Physical Elements of an Urban Settlement	07
2.5 Relation between Urban Physical Elements and Crime	08
2.6 Conclusion	16

Chapter 3: Crime Trends Pattern in Colombo City

3.1 Introduction	17
3.2 Crime History in City of Colombo	18
3.3 Reported Crime in City of Colombo	18
3.4 Crime and Population Distribution	19
3.5 Reported Crime in Colombo South	20
3.6 Introduction to the Study Area	22
3.7 Identification of Hotspots	24
3.8 Conclusion	25

Chapter 4: Analysis of Urban Space and Crime

4.1 Introduction	27
4.2 Method of Analysis	27
4.3 Analysis of Macro Level Characteristics	27
4.3.1 Street Pattern	27
4.3.2 Street Density	29
4.3.3 Open Spaces	31
4.4 Commercial Uses	33
4.4 Analysis of Micro Level Characteristics	35

4.4.1 Analysis of Case Study A	35
4.4.1.1 Status of Parking Facilities in the Study Area A	39
4.4.1.2 Public Movements	40
4.4.1.3 Visibility	40
4.4.2 Analysis of Case Study B	42
4.4.2.1 Occurrence of Thefts in the Study Area B	45
4.4.2.2 Occurrence of Robberies in the Study Area B	46
4.4.3 Analysis of Case Study C	48
4.4.3.1 Enclosure	52
4.4.3.2 Boundary Walls	52
4.4.3.3 Public Movements	52
4.4.3.4 Marine Drive	53
4.4.4 Analysis of Case Study D	54
4.4.4.1 Layout of the Bambalapitiya Housing Scheme	56
4.4.4.2 Public and Private Spaces of the Premises	60
4.4.4.3 Accessibility to the Premises	60
4.4.5 Analysis of Case Study E	61
4.4.5.1 Urban Characteristics Resulting Crime of the Area E	62
4.5 Mapping of Crime Risk Areas Based on Crime Risk Factors	62
4.6 Conclusion	67
Chapter 4: Conclusion	
Conclusion	68
References	69
Appendices and Annexes	70



University of Moratuwa, Sri Lanka.
 Electronic Theses & Dissertations
www.lib.mrt.ac.lk

List of Figures

Figure 1.1: The Study Process	05
Figure 2.1: Physical Elements of an Urban Settlement	08
Figure 2.2: The Grid Street Pattern	10
Figure 2.3: Cul- De -Sac Street Pattern	10
Figure 2.4: Narrow Access to Residential	11
Figure 2.5: Diagrammatic illustrations of street closure and privatization	11
Figure 2.6: Combined Neighborhood Crime Prevention Patterns	12
Figure 2.7: Space in a Settlement	13
Figure 2.8: Location of Crime in Walkups and High Rises	13
Figure 2.9: Layout of Secured Residential	14
Figure 2.10: Natural Surveillance	15
Figure 2.11: Natural Surveillance	15
Figure 2.12: Natural Surveillance	16
Figure 3.1: Police Divisions in City of Colombo	17
Figure 3.2: Distribution of Crime in City of Colombo	19
Figure 3.3: Police Divisions in Colombo South	20
Figure 3.4: Distribution of Crime in Colombo South	21
Figure 3.5: Bambalapitiya Police Area	23
Figure 3.6: Crime Density in the Study Area	24
Figure 3.7: Crime Hotspots in Bambalapitiya Police Area	25
Figure 3.8: Crime Hotspots according Crime Types in the study Area	26
Figure 4.1: Street Network in the Study Area	28
Figure 4.2: Crime Hotspots and Street Pattern	29
Figure 4.3: Street Density in the Study Area	30
Figure 4.4: Crime Hotspots and Street Density	31
Figure 4.5: Spatial Distribution of Open Spaces in the Study Area	32
Figure 4.6: Crime Hotspots and Open Spaces in the Study Area	33
Figure 4.7: Commercial Uses & Distribution of Crime	34
Figure 4.8: Hotspots in Case Study A	35
Figure 4.9: Vehicle Thefts in Case Study A	35
Figure 4.10: Time Analysis of Vehicle Theft (Time)	36
Figure 4.11: Vehicle Thefts by Days of Week	36
Figure 4.12: Time Analysis of Vehicle parking along the roads	37

Figure 4.13: Vehicle Parking Pattern along Streets	37
Figure 4.14: Business and Office Establishments in the Case Study A	38
Figure 4.15: Overlay Map of the Case Study A	38
Figure 4.16: Status of Vehicle Parking Facilities	40
Figure 4.17: Public Movement Pattern of the Area.	41
Figure 4.18: Crime Hotspots in the Case Study B	42
Figure 4.19: Crime Types in Case Study B	43
Figure 4.20: Spatial Distribution of Crime in the Case Study B	43
Figure 4.21: Crime by days of the week	44
Figure 4.22: Time Analysis of Crime in the Study Area B	44
Figure 4.23: Theft Pattern in Shopping Complexes	44
Figure 4.24: Floor Plan-Shopping Complex – A	45
Figure 4.25: Shopping Complex – B	45
Figure 4.26: Single Shop	46
Figure 4.27: Urban Setup & Occurrence of Robberies	47
Figure 4.28: Hotspots in the study area C	48
Figure 4.29: Compositions of crimes in the case study area C	48
Figure 4.30: Spatial distribution pattern of crime in the study area C	49
Figure 4.31: Time Analysis of Crime in the Study Area C	49
Figure 4.32: Enclosure	52
Figure 4.33: Boundary Wall	52
Figure 4.34: Cross Section of Haig Road	53
Figure 4.35: Setup of Marine Drive	53
Figure 4.36: Hotspots in the study area D	54
Figure 4.37: Composition of Crime in the Study Area D	54
Figure 4.38: Spatial Distribution of Crime in the Study Area D	54
Figure 4.39 Aerial View of Bambalapitiya Housing Scheme	56
Figure 4.40: Site Plan of Bambalapitiya Housing Scheme	57
Figure 4.41: Typical Site Plan of Privately Developed Condominium	58
Figure 4.42: Public Space and Private Space	59
Figure 4.43: Nature of Access to the Premises	60
Figure 4.44: Hotspots in the study area E	61
Figure 4.45: Composition of Crime in the Study Area D	61
Figure 4.46: Spatial Distribution of Crimes in the Study Area E	62

Figure 4.47: Distribution of Open Spaces	63
Figure 4.48: Distribution of Crime During 2004 to 2006	64
Figure 4.49: Distribution of Crime in 2008	64
Figure 4.50: Crime Risk Mapping Model	65
Figure 4.51: Generated Crime Risk of for the Study Area	66



University of Moratuwa, Sri Lanka.
Electronic Theses & Dissertations
www.lib.mrt.ac.lk

List of Tables

Table 1.1: Percentage of population who are victims of crime in urban areas	02
Table 1.2: Reported Crime in City of Colombo	03
Table 3.1: Crime History in City of Colombo	18
Table 3.2: Reported Crime in City of Colombo	18
Table 3.3: Crime Rate	19
Table 3.4: Reported Crime in Colombo South by Police Stations	21
Table 3.5: Crime Occurrence in relation to Population	22
Table 3.6: Data profile of the Bambalapitiya	23
Table 4.1: Distribution of Crime & Street Pattern	27
Table 4.2: Crime and Street Density	30
Table 4.3: Crime Distribution & Commercial Uses	33
Table 4.4: Status of the existing public parking	39
Table 4.5: Parking Regulation for Commercial Uses	39
Table 4.6: Vehicle Theft & Urban Characteristics of the Study Area A	41
Table 4.7: Robberies and characteristics of Roads	46
Table 4.8: Crime and Characteristics of Roads	50
Table 4.9: Road Characteristics in High Level Crime Areas	50
Table 4.10: Crime and Cul De Sac Access	51
Table 4.11 Road Characteristics in Low Level Crime Areas	51
Table 4.12 Comparison with Privately Developed Condominium	58
Table 4.13 Weighted Overlay Table	66
Table 4.14 Comparison of Actual Crimes with Generated Crime Risk Area	67